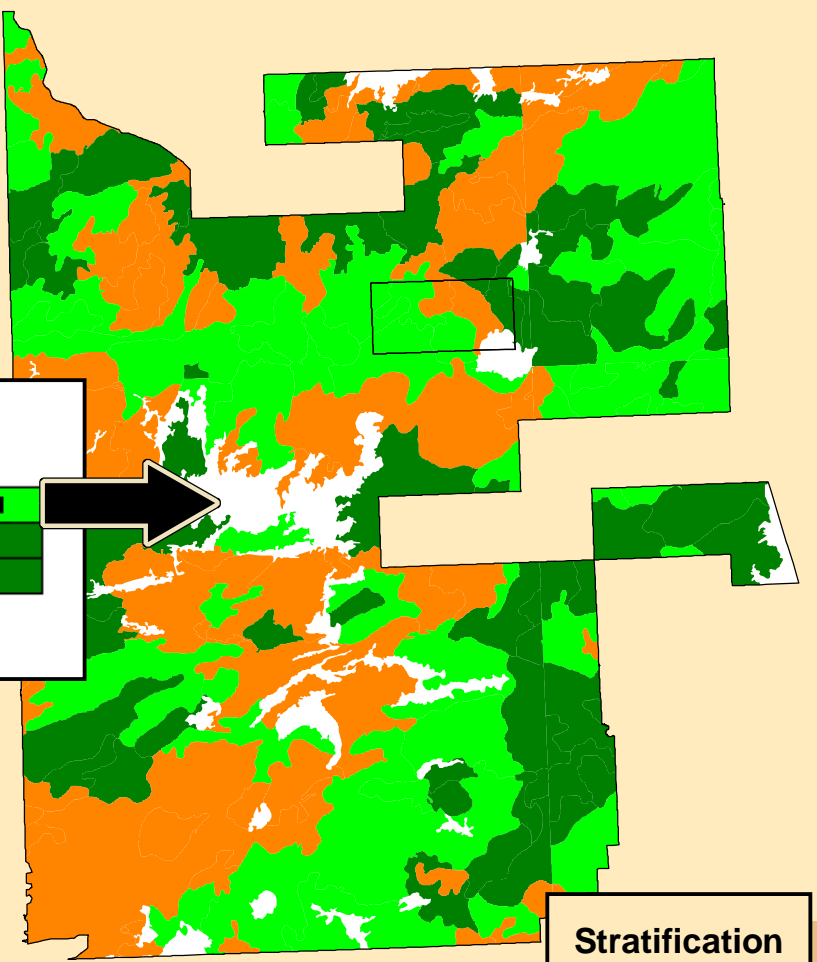
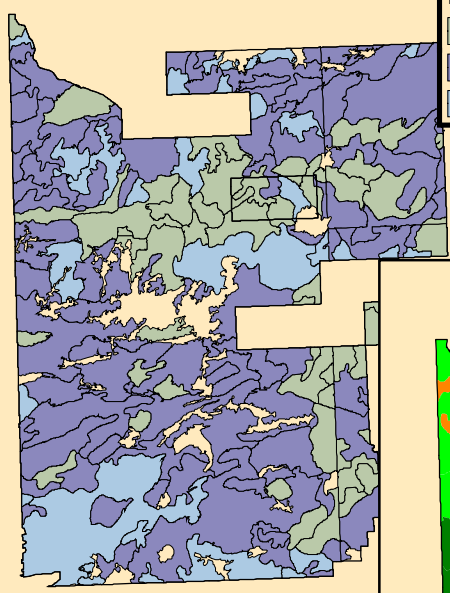


# Legacy Forest - Forest Stratification for the Dog River - Matawin Forest

**PRIME LAND**

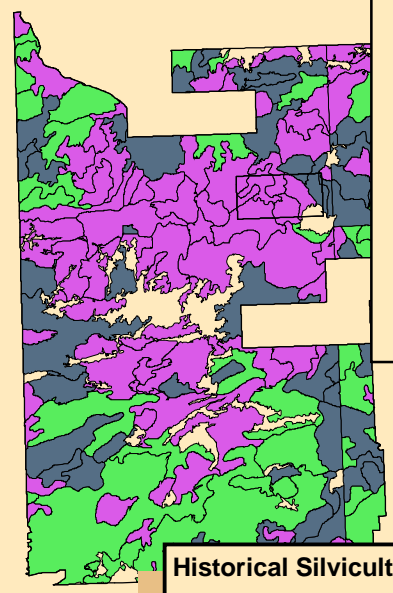
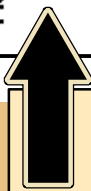
- HIGH
- MEDIUM
- LOW



**Silviculture (Historical Planting 1984 - 2000)<sup>2</sup>**

**Prime Land (Productivity)<sup>1</sup>**

	Low	Medium	High
Low	LOW	LOW	MEDIUM
Medium	LOW	MEDIUM	HIGH
High	MEDIUM	HIGH	HIGH



**Historical Silviculture Intensity**

- HIGH
- MEDIUM
- LOW

**Stratification**

- HIGH
- MEDIUM
- LOW

1 : Prime Land productivity based on the Ontario Ministry of Natural Resources OLIPSIS model.

2 : Silviculture Intensity based on the proportional amount of historical silviculture (planting since 1984) intensity within each Ontario Land Inventory (OLI) polygon and classified into High, Medium and Low categories.